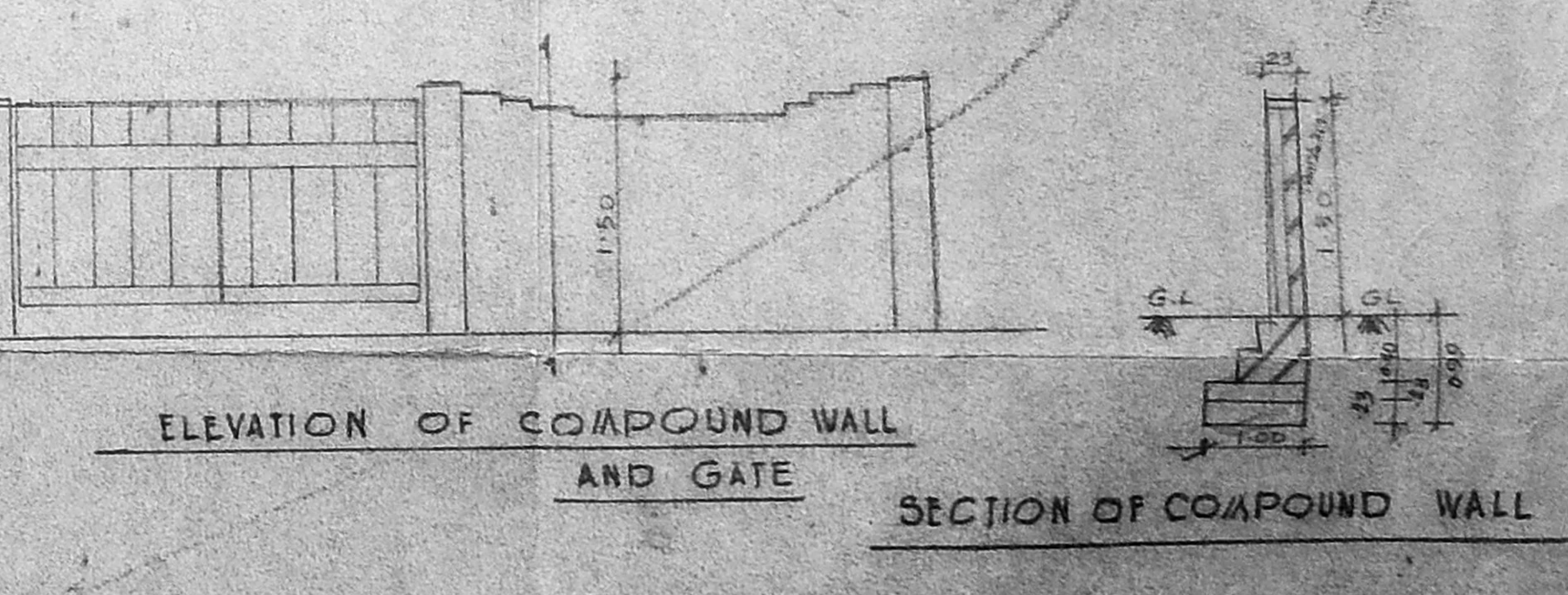
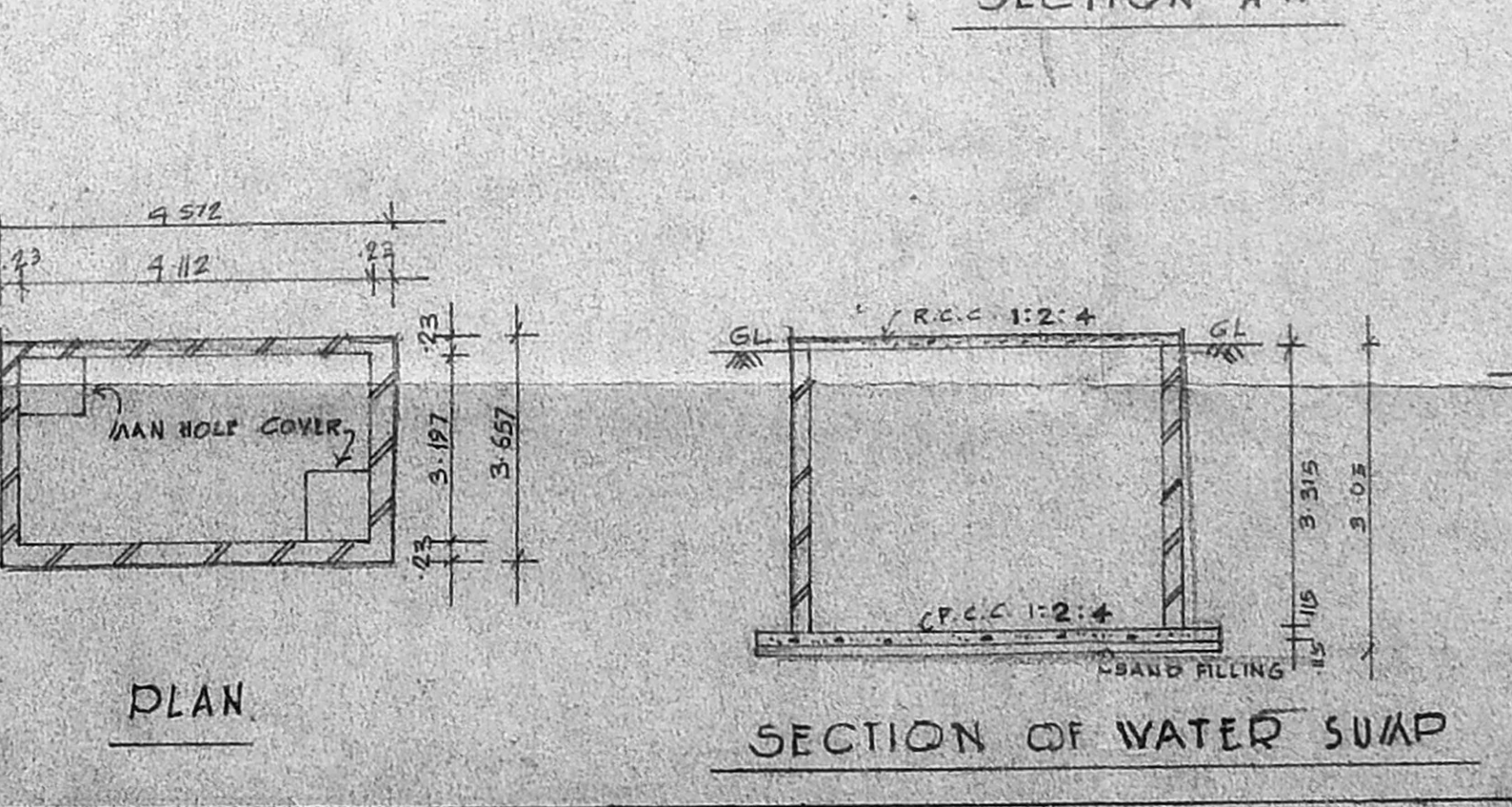
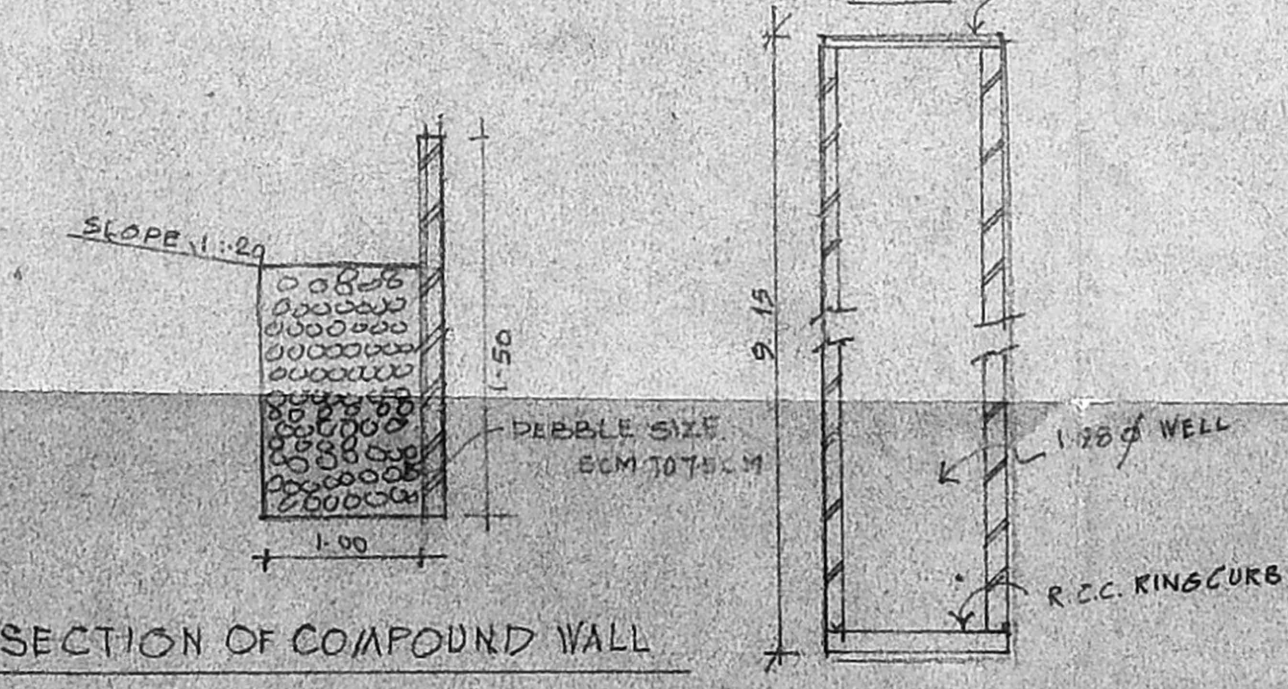
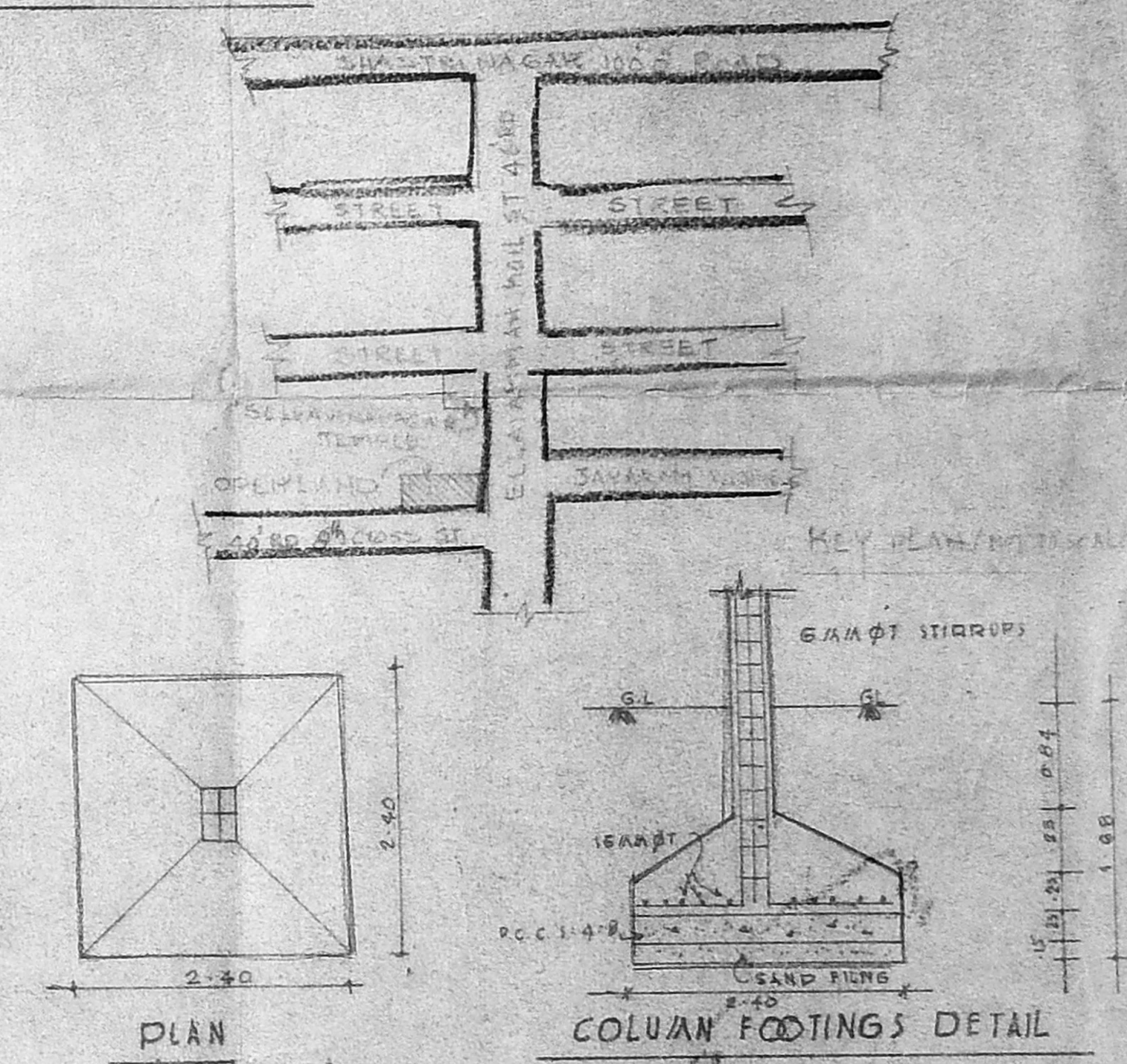
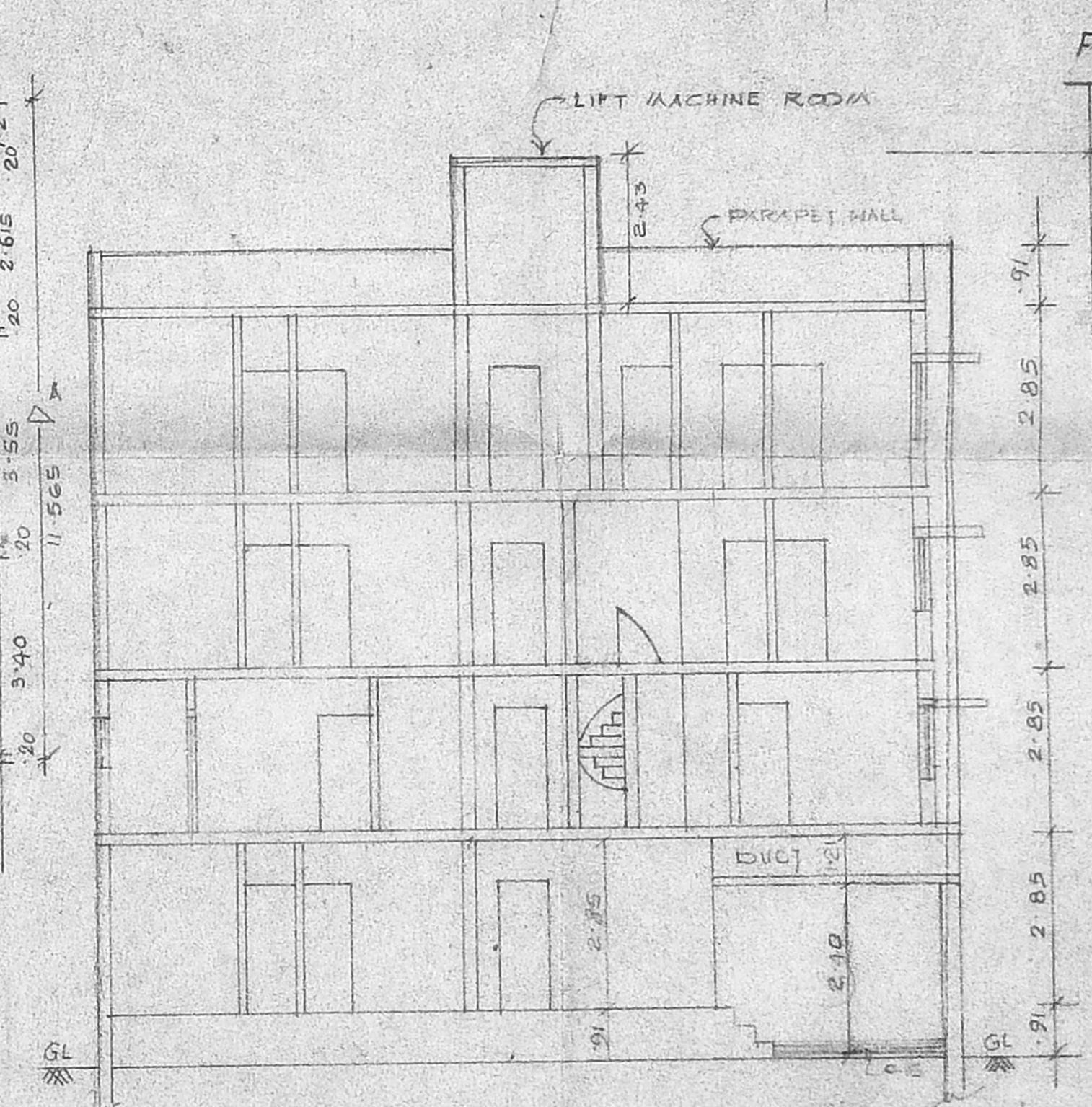
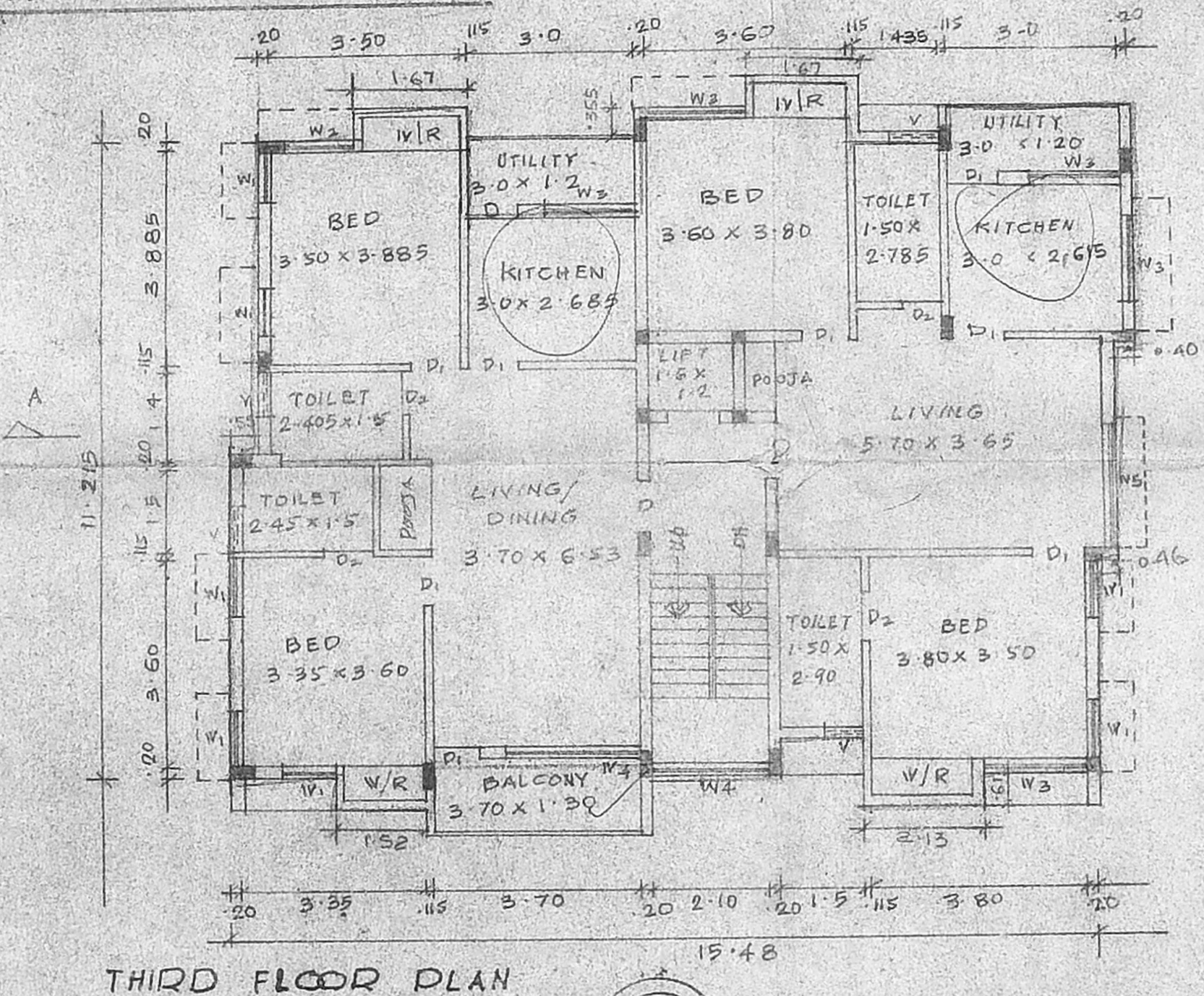
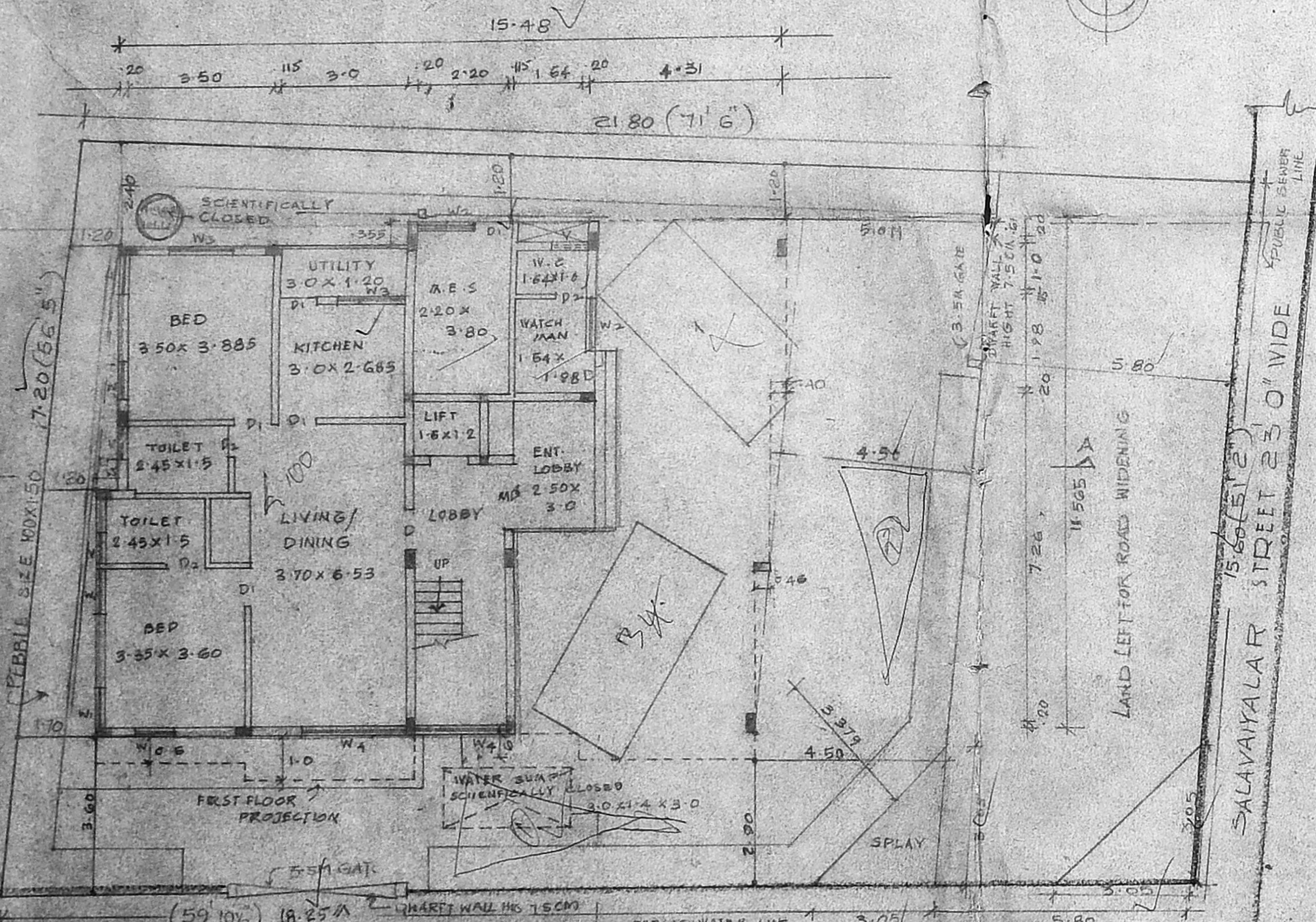
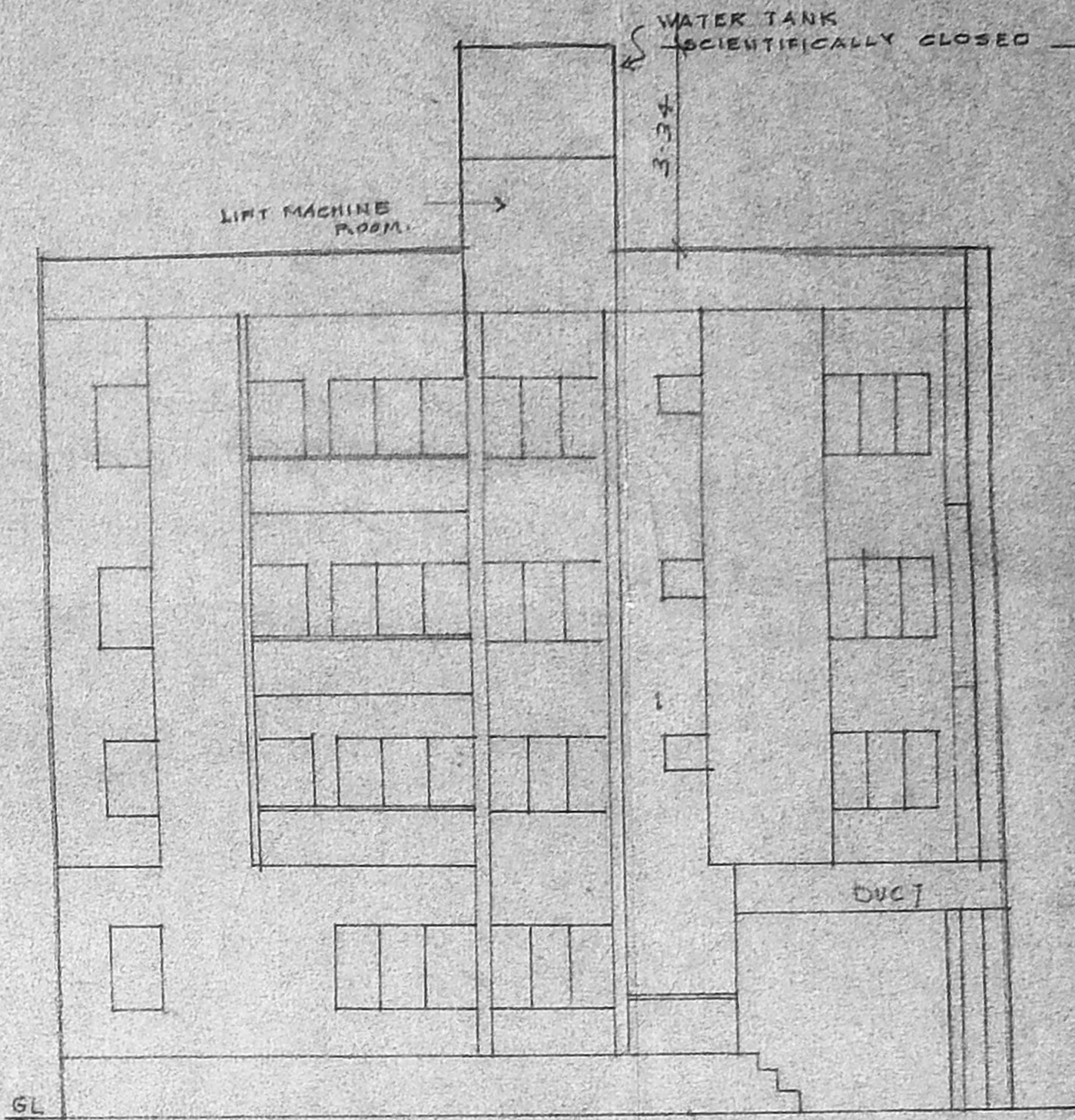
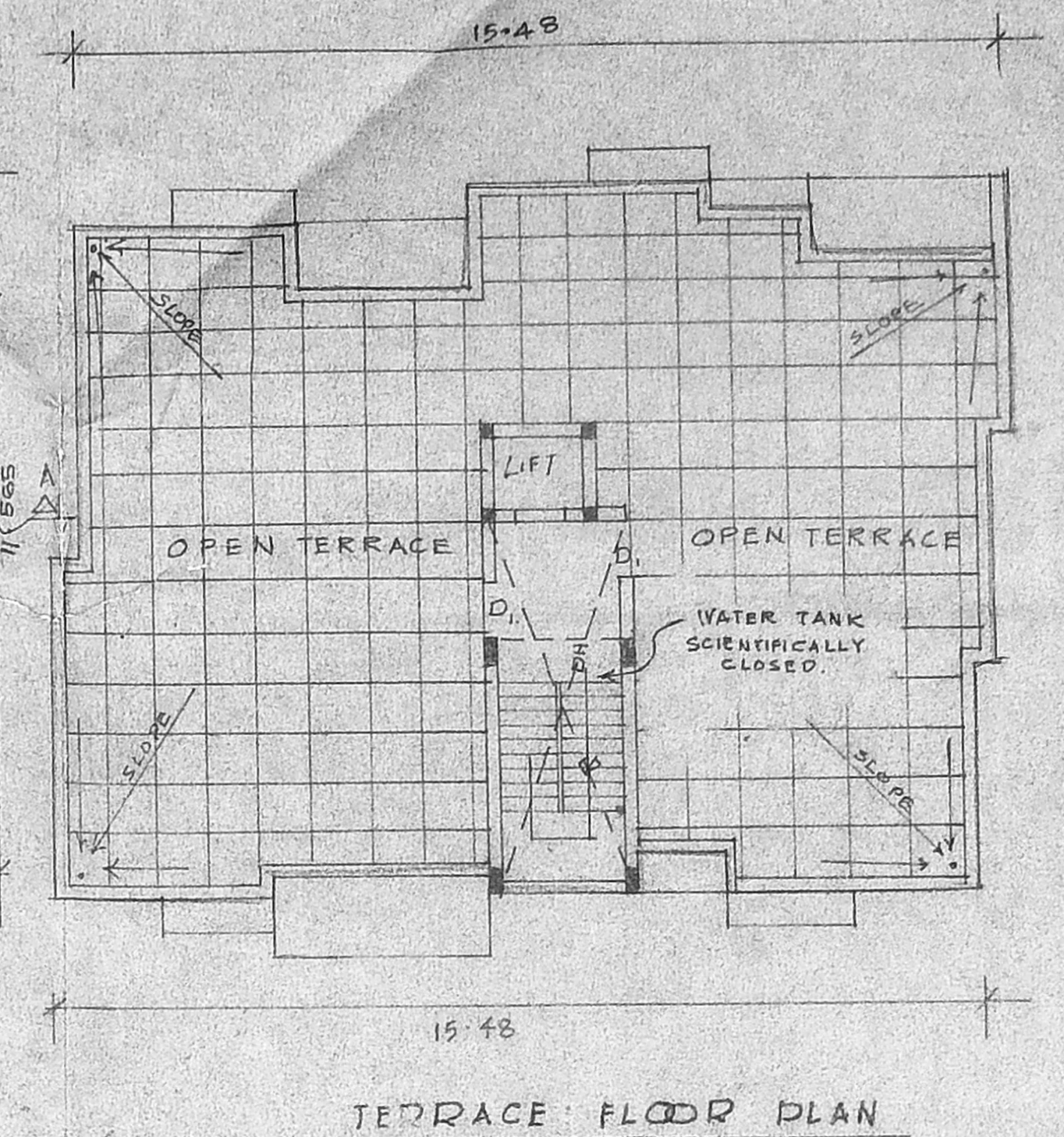
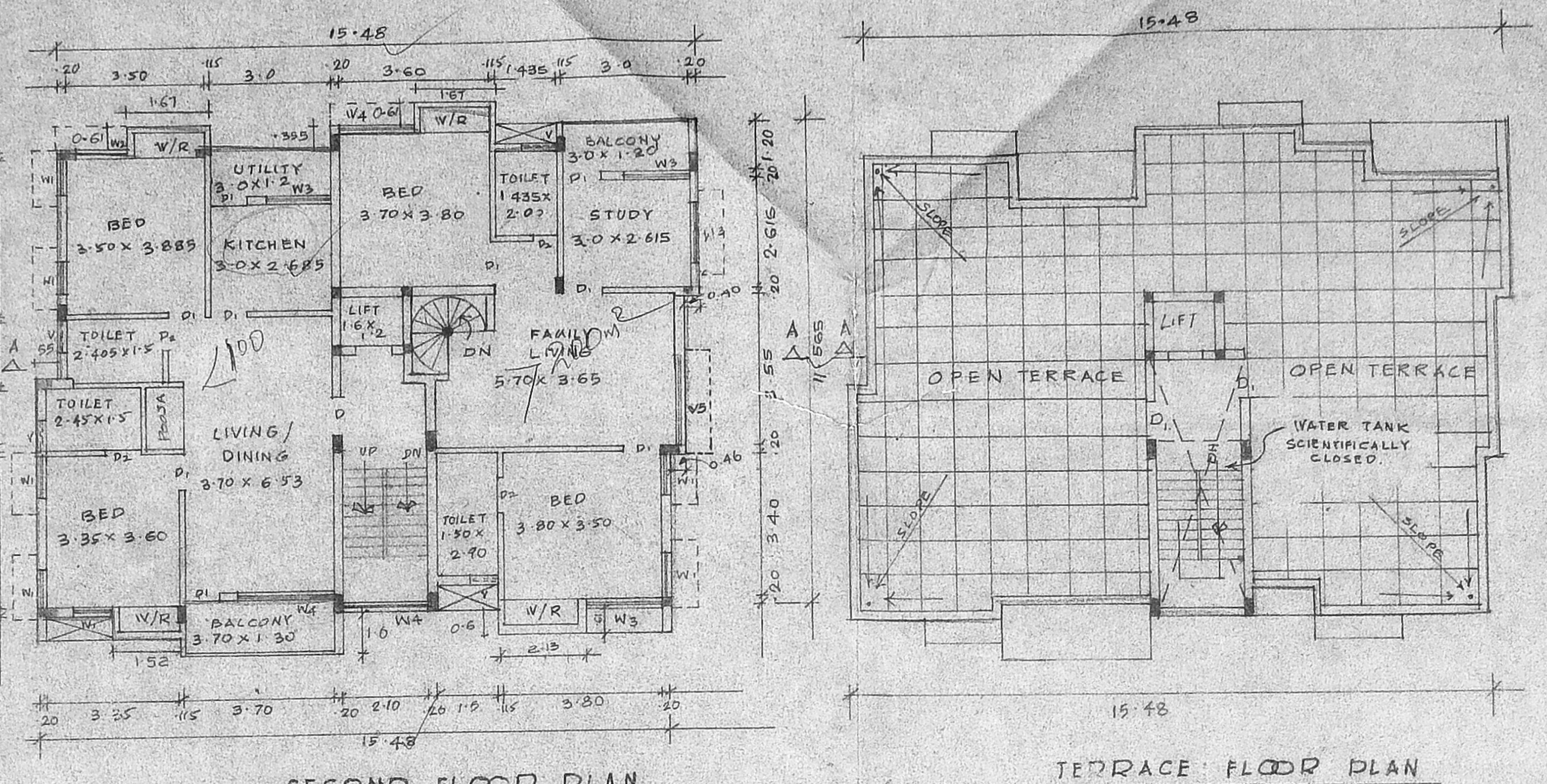
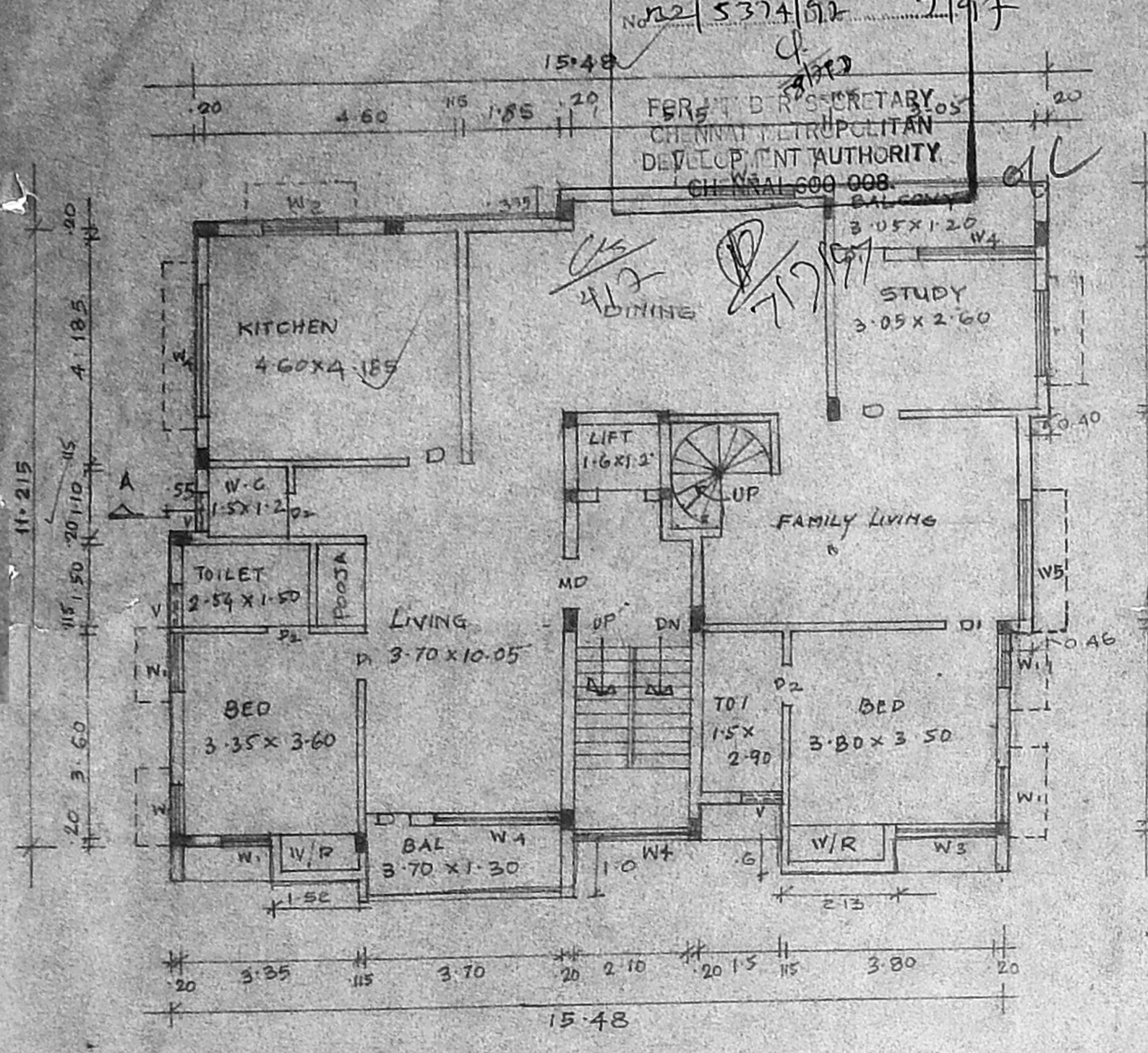


RP dt 15/15/92  
 CMDA (B) PP No. 1  
 C.No. 22/005/24/92  
 Ass't  
 Scrutiny  
 P.A.  
 A.P.  
 D.P.

24915/265/92  
 Planning Permit No.  
**APPROVED**  
 SUBJECT TO THE CONDITIONS  
 STATED IN THE PERMIT  
 No. 22/5374/92 2197  
 PERMIT SECRETARY  
 CHENNAI METROPOLITAN  
 DEVELOPMENT AUTHORITY  
 CHENNAI 600 008



PROPOSED APARTMENT BUILDING AT BLOCK NO: 36.  
 R.S. NO: 98/2B AND R.S. NO: 60, T.S. NO: 33.  
 DOOR NO 71-B, PLOT NO: 3, 8<sup>th</sup> CROSS STREET,  
 SHASTRI NAGAR, URUR VILLAGE, ADAYAR,  
 CHENNAI.

SCALE 1:100

**SCHEDULE JOINERY**

MD	MAIN DOOR	1.22 X 2.13
D <sub>1</sub>	DOOR	.91 X 2.13
D <sub>2</sub>	DOOR	.85 X 2.13
W <sub>1</sub>	WINDOW	.91 X 1.37
W <sub>2</sub>	DOOR	1.22 X 1.37
W <sub>3</sub>	DOOR	1.32 X 1.37
W <sub>4</sub>	DOOR	1.82 X 1.37
W <sub>5</sub>	DOOR	2.45 X 1.37
V	VENTILATOR	.61 X .91

**AREA STATEMENT**

PLOT AREA	448.50
GROUND FLOOR	112.84
FIRST FLOOR	181.195
SECOND FLOOR	184.085
THIRD FLOOR	183.385
TOTAL BUILTUP AREA	661.505
PLOT COVERAGE	41.04%
F.S.1 PROVIDED	1.47
F.S.1 ALLOWED	1.50
NO. OF CARPARK	2.00

**COLOUR INDEX**

PROPOSED	
ROAD	
BOUNDARY	
WATER LINE	
SEWER LINE	

OWNER'S SIGNATURE  
 LICENCED SURVEYOR